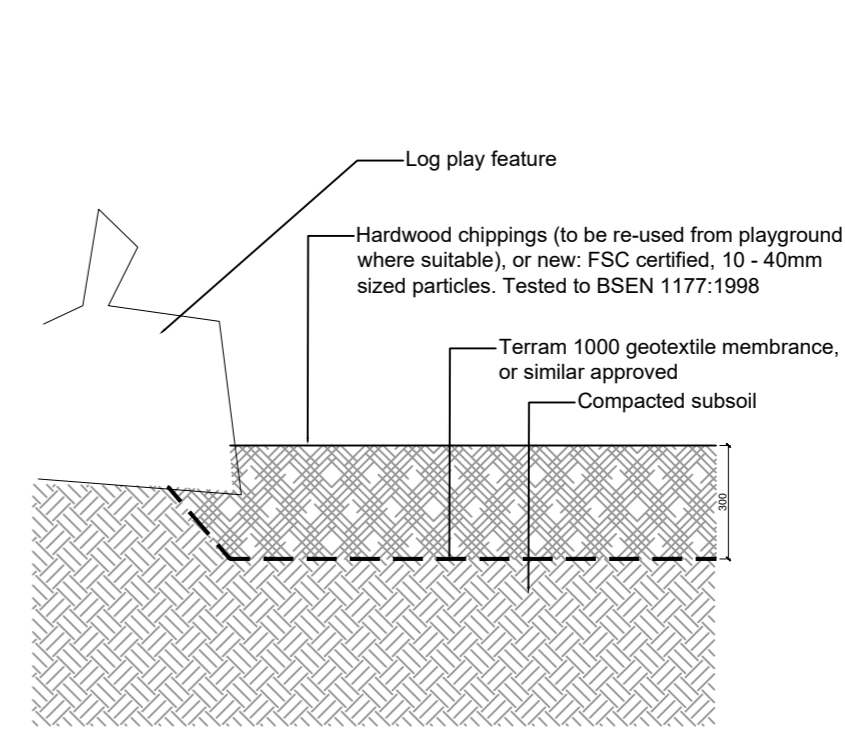
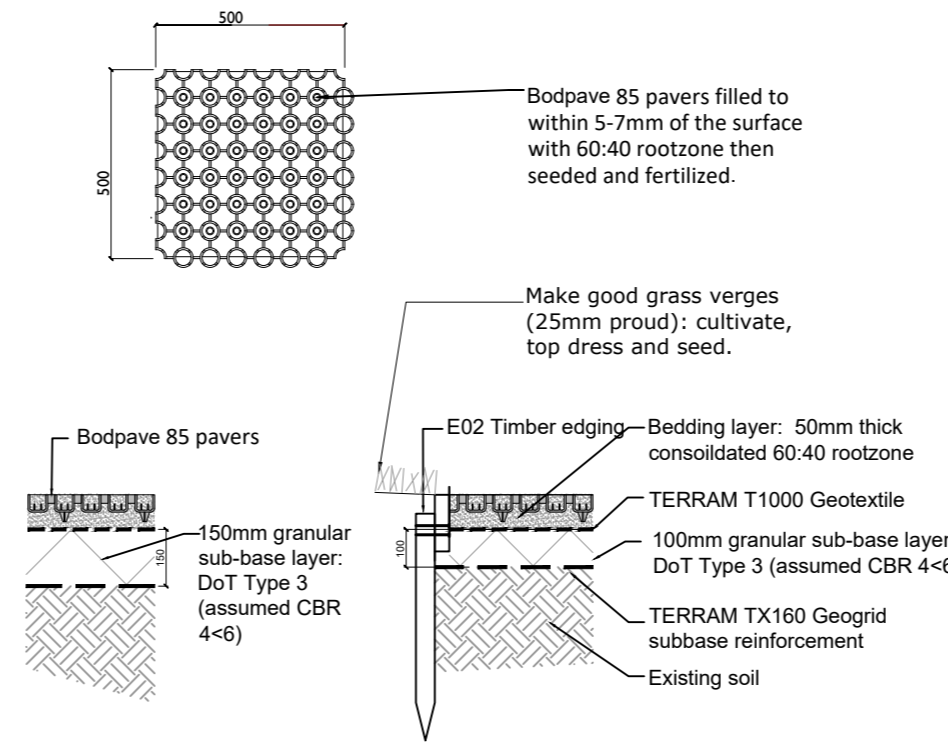
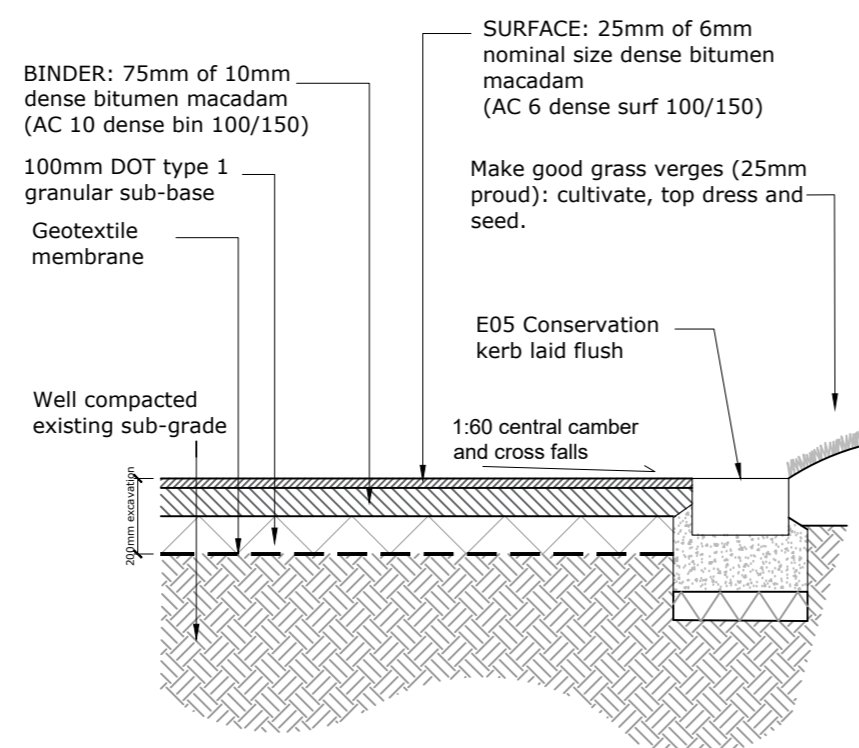
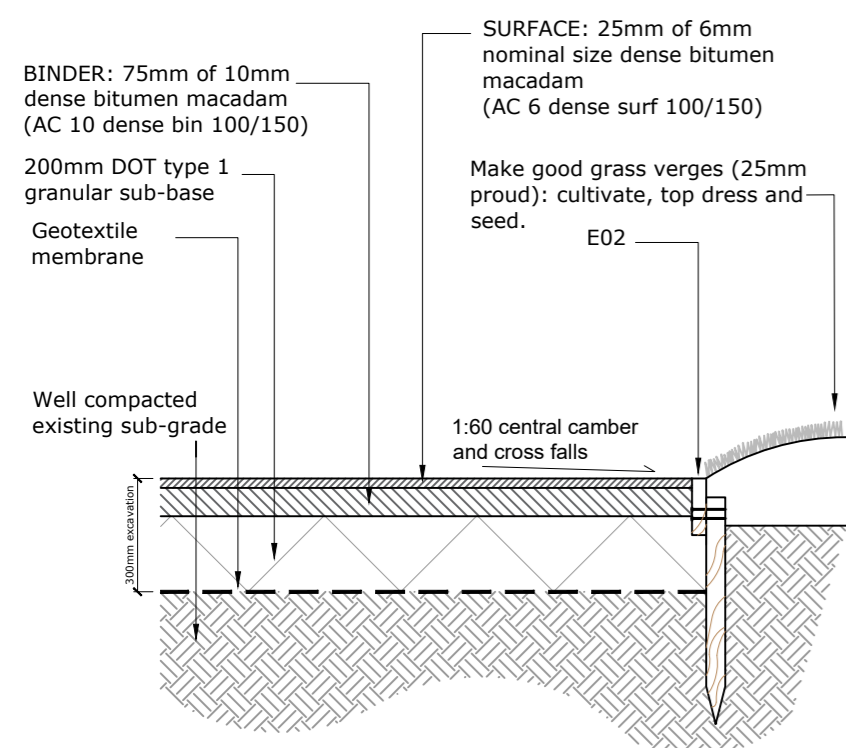


S01 Self-binding gravel footpath- pedestrian loading
Scale: 1:20@A2

S01a Self-binding gravel footpath- no dig construction
Scale: 1:20@A2

S02 Self binding gravel path - vehicular loading
Scale: 1:20@A2

S03 Tarmac surface dressing to existing routes
Scale: 1:20@A2



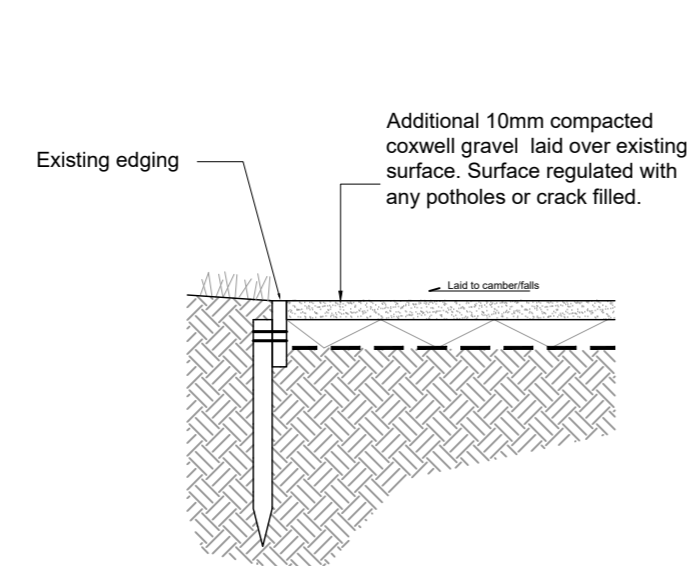
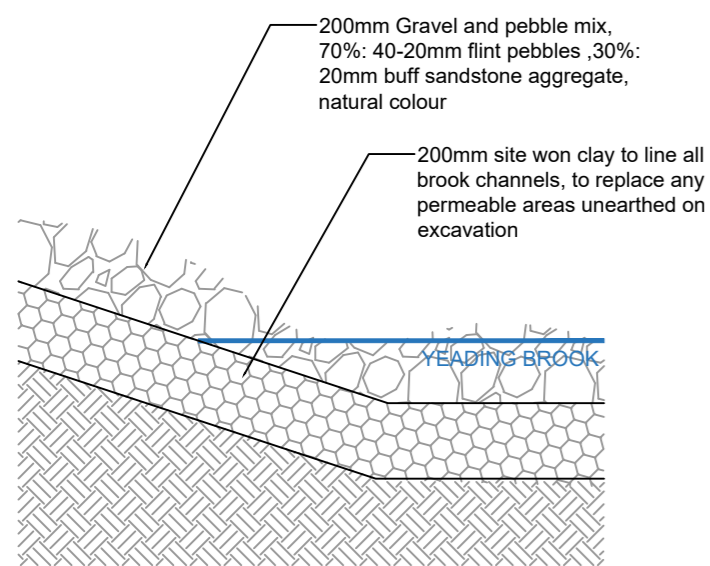
S07 Harwood chippings
Scale: 1:20@A2

S04 Macadam road
Scale: 1:20@A2

S04a Macadam road: Cycle way
Scale: 1:20@A2

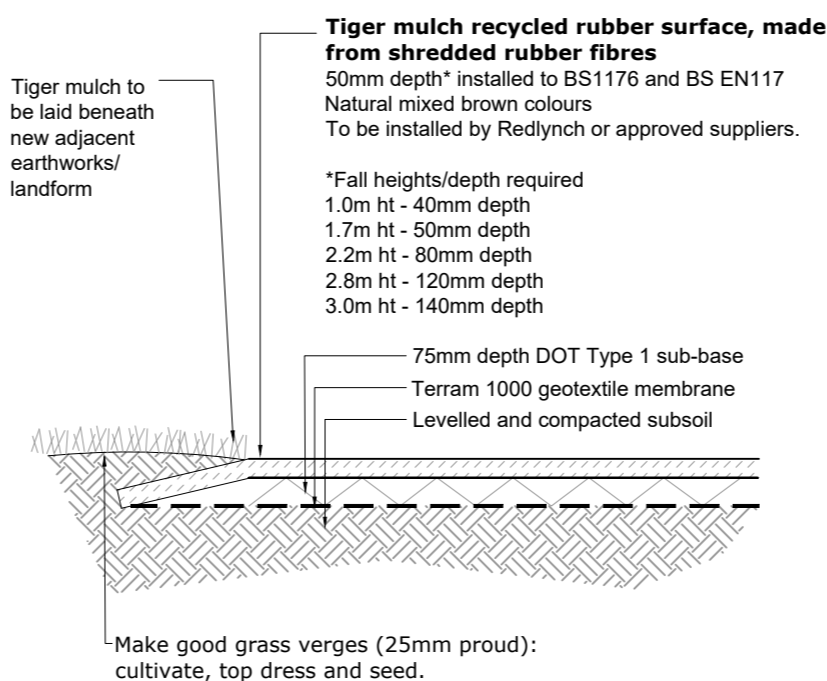
S05 Bodpave: HGV loading
Scale: 1:20@A2

S06 Bodpave: LGV loading
Scale: 1:20@A2




S08 Gravel and Pebble mix
Scale: 1:20@A2

S10 Existing Coxwell Gravel footpath re-surfaced
Scale: 1:20@A2



S11 50mm Tiger Mulch Play Surfacing
Scale: 1:20@A2



S11a 90mm Tiger Mulch Play Surfacing
Scale: 1:20@A2

Notes
Do not scale from this drawing.
All dimensions are drawn in millimetres.
Drawing & design copyright LUC.
Reproduction of this drawing in whole or in part is prohibited without prior permission.

Please read the adjacent plans in conjunction with the below:
10406-LD-PLN 301 Hardworks Reference Plan
10406-LD-PLN-400 Series Detail Area Plans

Please refer to ALL necessary landscape specification clauses as indicated and required. Where not referenced, the contractor is responsible for the identification of relevant specification clauses to ALL work items across the site.

The contractor is responsible for ALL necessary protection of existing trees and vegetation to be retained in accordance with BS: 5837 2012.

All construction works are to be carried out in accordance with the latest statutory guidance, building regulations and national building specification standards.

The contractor is to follow standard practice and manufacturer recommendations for all landscape elements, unless otherwise directed.

The contractor should not lay hard paving or perform extensive earth works in adverse weather conditions.

Setting out: the contractor is responsible for the setting out of ALL landscape design proposals on-site in accordance to the LUC landscape drawing/report package. CAD drawings available on request from CA, otherwise as per GA plan layouts. ALL key areas to be agreed on-site with the CA prior to commencement of construction works.

ALL proposed paving to be laid flush with existing ground levels (i.e. dig construction) - arisings from excavations to be used for verges to the path edge. ALL to be graded back, cultivated and seeded - and married in to existing levels at 1.5m verge width max.. Topsoil strip first and set-aside for verge surface layer. Where arisings not suitable or surplus to immediate verge works, the soil is to be first used for no dig construction path verges, or added to bunding as stated on the earthworks plan PLN-302 (as agreed with the CA). All verges are to be formed with sub-base at the core and topsoil strip to surface layer.

Making Good: the contractor is to make allowance to ensure all edges and joints with adjacent surfaces are made good with the appropriate surface/edging material, (e.g. asphalt infill to areas of cut). Where required making good to be sealed appropriately with bitumen with adjacent asphalt surface. Contractor to seek CA approval of fill material.

Proposed Levels: proposed levels to marry flush into the existing surfaces, unless stated otherwise, (exact falls to be agreed with CA on-site).

Iss	Date	Description	Dm	Cnk
B	12.03.19	First Issue	LR	AM
A	07.02.19	First Issue	LR	AM

LUC LUC London
43 Chilton Street, London, NW1 1JD
+44 (0)20 7383 5784
london@landuse.co.uk
www.landuse.co.uk

Project Headstone Manor Park	
Client London Borough of Harrow	
Scale @ A2 1:20@A2	Status Tender
Drawing Title Surface Construction Details	
Job Nr 10406	Issue B